

13	Canopy, Northwest corner	
14	Hairpin track bend	
15	Fence Corner	
16	Letterbox House #47	
17	letterbox House #85	
18	Letterbox House #60	
19	Gate at House #43	
Finish at Short Handrail on Footpath		
	275 m	








www.condes.net/10/2/18/Orienteering Hutt Valley

Waiwhetu

Orienteering Map Mar 2022
 Scale 1:5000 5m contours
 File waiwhetu27esprint.ocd
 Copyright Orienteering Hutt Valley

Sprint orienteering symbols with OHV variations.
 This means Do Not Use or Cross:



- Major Road 
- High Wall 
- High fence 
- Railway 
- Cliff 
- River 
- Pvte, garden, Not mapped etc 
- Specific Out of Bounds 